

NOTICE!!

These documents have been scanned!

Do not place un-scanned documents beneath this notice!

Do not remove this notice from this file!

GPO Jacket No. 560-102
Print Order 61540
Rise Business Services, LLC
Job=AZ15 5/13/2019



Box Number= AZ15040



Claim Begin-End: AMC423146-AMC423146

1 Initial Receipt



AZ15040-20

AMC422569-AMC423150

United States Department of the Interior
 Bureau of Land Management
 LANDS/RECREATION & PLANNING
 ONE N CENTRAL AVE
 PHOENIX, AZ 85004 -2203
 Phone: 602-417-9200

Receipt

No: 2797241

Transaction #: 2882097		ENTERED INTO COMPUTER
Date of Transaction: 05/21/2013		
CUSTOMER:		
JUN 11 2013 <i>RS</i>		
DEXTER SCHAFFNER 1974 NH ROUTE 16 ALBANY, NH 03818-7414 US		

LINE #	QTY	DESCRIPTION	REMARKS	UNIT PRICE	TOTAL
1	1.00	LOCATABLE MINERALS / MINING CLAIMS- NEW, UNADJUD, ONE OR MORE AUTH NOS / NEW MINING CLAIM PROCESSING FEE \$15 CASES: AMC423146/\$15.00		- n/a -	15.00
2	1.00	LOCATABLE MINERALS / MINING CLAIMS- NEW, UNADJUD, ONE OR MORE AUTH NOS / NEW MINING CLAIM LOCATION FEE \$34 CASES: AMC423146/\$34.00		- n/a -	34.00
3	1.00	LOCATABLE MINERALS / MINING CLAIMS- NEW, UNADJUD, ONE OR MORE AUTH NOS / NEW MINING CLAIM MAINT FEE \$140 CASES: AMC423146/\$140.00		- n/a -	140.00
TOTAL:					\$189.00

PAYMENT INFORMATION			
NOTE: Items will appear on credit card statement as "Bureau of Land Mgmt CO".			
1	AMOUNT:	189.00	POSTMARKED: N/A
	TYPE:	CREDIT CARD	RECEIVED: 05/21/2013
	NAME:	SCHAFFNER, DEXTER 1974 NH ROUTE 16 ALBANY NH 03818-7414 US	
	CARD NO:	XXXXXXXXXXXX3397	AUTH CODE: 898073
	NAME ON CARD:	DEXTER SCHAFFNER JR	
	EXPIRES:	02/2014	
	SIGNATURE:		

REMARKS

NOTICE!!

These documents have been scanned!

Do not place un-scanned documents beneath this notice!

Do not remove this notice from this file!

GPO Jacket No. 560-102
Print Order 61540
Rise Business Services, LLC
Job=AZ15 5/13/2019



Box Number= AZ15040



Claim Begin-End: AMC423146-AMC423146

2 Correspondence



AZ15040-20

AMC422569-AMC423150

**NO
DOCUMENTS
FOUND**

NO DOCUMENTS FOUND
NO DOCUMENTS FOUND

NOTICE!!

These documents have been scanned!

Do not place un-scanned documents beneath this notice!

Do not remove this notice from this file!

GPO Jacket No. 560-102
Print Order 61540
Rise Business Services, LLC
Job=AZ15 5/13/2019



Box Number= AZ15040



Claim Begin-End: AMC423146-AMC423146

3 Transfers



AZ15040-20

AMC422569-AMC423150

**NO
DOCUMENTS
FOUND**

NO DOCUMENTS FOUND
NO DOCUMENTS FOUND

NOTICE!!

These documents have been scanned!

Do not place un-scanned documents beneath this notice!

Do not remove this notice from this file!

GPO Jacket No. 560-102
Print Order 61540
Rise Business Services, LLC
Job=AZ15 5/13/2019



Box Number= AZ15040



Claim Begin-End: AMC423146-AMC423146

4 Miscellaneous



AZ15040-20

AMC422569-AMC423150

**NO
DOCUMENTS
FOUND**

NO DOCUMENTS FOUND
NO DOCUMENTS FOUND

NOTICE!!

These documents have been scanned!

Do not place un-scanned documents beneath this notice!

Do not remove this notice from this file!

GPO Jacket No. 560-102
Print Order 61540
Rise Business Services, LLC
Job=AZ15 5/13/2019



Box Number= AZ15040



Claim Begin-End: AMC423146-AMC423146

5 Annual Filings



AZ15040-20

AMC422569-AMC423150

193

Handwritten signature

Form 3830-2
(January 2017)

UNITED STATES
DEPARTMENT OF THE INTERIOR
BUREAU OF LAND MANAGEMENT
MAINTENANCE FEE WAIVER CERTIFICATION

AMC 424814

AMC 423146

FORM APPROVED
OMB NO. 1004-0114
Expires: January 31, 2020

SEE INSTRUCTIONS ON PAGE 2

1. This small miner waiver is filed for the assessment year beginning on September 1, 2018 and ending on September 1, 2019
2. The undersigned and all related parties owned ten or fewer mining claims, mill, or tunnel sites located and maintained on Federal lands in the United States of America on September 1, 2018.
3. The undersigned have performed the assessment work required by law for each mining claim listed prior to filing this waiver and understand that by filing this form, the undersigned must file an affidavit of assessment work with the Bureau of Land Management (BLM) by the December 30th following the filing of this waiver.
4. The undersigned understand that if the assessment work obligation has not yet come due under 30 U.S.C. 28 (for those claims in their first assessment year only), a notice of intent to hold reciting this condition must be recorded by the December 30th following the filing of this waiver.
5. The undersigned understand that mill and tunnel sites may also be listed on this waiver and be waived from payment of the maintenance fee, and that a notice of intent to hold for these sites is required to be filed with the BLM by the December 30th following the filing of this waiver.
6. The undersigned understand and acknowledge that pursuant to 43 U.S.C. 1212 and 18 U.S.C. 1001, the filing or recording of a false, fictitious, or fraudulent document with the BLM may result in a fine of up to \$250,000, a prison term not to exceed five years, or both.
7. The mining claims, mill or tunnel sites for which this waiver from payment of the maintenance fees is requested are:

CLAIM OR SITE NAME	BLM RECORDATION SERIAL NUMBER
1. Rusty Rod <i>AMC 423146</i>	AMC 423148 ⁶
2. Rusty Rod 1	AMC 424814
3. Rusty Rod 2	AMC 424815
4.	
5.	
6.	
7.	
8.	
9.	
10.	

RECEIVED
BLM AZ STATE OFFICE
2018 AUG 10 P 3:11
PHOENIX, ARIZONA

The owner(s) (claimants) of the above mining claims and sites are:

3 ET Dexter Schaffner

(Owner's Name - Please Print)
1974 NH Rt 16

(Owner's Mailing Address)

Dexter Schaffner

(Owner's Signature)
Albany NH 03818

(City) (State) (Zip Code)

AC 483
ENTERED SEP 05 2018

(Owner's Name - Please Print)

(Owner's Mailing Address)

PB

(Owner's Signature)

(City) (State) (Zip Code)

(Owner's Name - Please Print)

(Owner's Signature)

W/PB

DEPARTMENT OF THE INTERIOR
BUREAU OF LAND MANAGEMENT
Mining Claims

CUSTOMER INFORMATION

Admin State: AZ
Geo State: AZ
SCHAFFNER DEXTER L Int. Rel: CLAIMANT
1974 NH ROUTE 16
ALBANY NH 03818-7414
Customer ID: 2347994

Serial Number	Lead Serial Number	Claim Name	County	D	Case Type	Last A Yr	Location Date	Meridian Township Range Section	Subdiv
AMC424815	AMC424814	RUSTY ROD 2	YAVAPAI	A	LODE	2019	09/01/2013	14 0100N 0050W 035	SW
AMC424814	AMC424814	RUSTY ROD 1	YAVAPAI	A	LODE	2019	09/01/2013	14 0100N 0050W 035	SW
AMC423146	AMC423146	RUSTY ROD	YAVAPAI	A	LODE	2018	05/15/2013	14 0100N 0050W 035	SW

Amc 423146
424814

Form 3830-4
(January 2017)

UNITED STATES
DEPARTMENT OF THE INTERIOR
BUREAU OF LAND MANAGEMENT

FORM APPROVED
OMB NO.: 1004-0114
Expires: January 31, 2020

AFFIDAVIT OF ANNUAL ASSESSMENT WORK

WHEN RECORDED, MAIL DOCUMENT TO:

NAME: Dexter Schaffner
ADDRESS: 1974 NH Rt 16
CITY, STATE, ZIP: Albany NH 03818

FOR COUNTY RECORDER'S USE

No. of Claims 3
x \$10/claim
Total due BLM \$ 30.00

TO ALL WHOM IT MAY CONCERN:

1. The undersigned certifies that at least \$100 per claim was expended for development, labor and improvements, or equivalent value added, as the annual assessment work for the assessment year ending September 1, 2018 for the following contiguous unpatented mining claim(s), located in the County of Yavapai, in the State of New Hampshire.

BLM Serial No.	Name of Claim	Tp	Rg	Sec	Mer	County Recordation Book and Page No.	Co. Recording Date
423146	Rusty Rod	10N	5W	35		B4957P624	5/20/2013
424814	Rusty Rod 1	10N	5W	35		B4979P171	9/03/2013
424815	Rusty Rod 2	10N	5W	35		B4979P170	9/03/2013

RECEIVED
 BLM AZ STATE OFFICE
 PHOENIX, ARIZONA
 2018 AUG 10 P 3 11

INTERED
 AUG 23 2018
 BY: *pm*

423146

2. Type of labor and improvements (specify what was done and give the total value for that labor and improvement to show at least \$100 for each claim). If a geological, geochemical, or geophysical survey was performed, as per 30 U.S.C. 28-1, reference the title of the report of survey, give cost and date of the survey and report, and indicate it was filed with the County Recorder:

Description of Work Performed	Value of Work Performed	Date Work Was Performed
fixed access road	300.00	11/04/17 -11/20/17
clean up johnny q public trash junk to dump	20.00	1/14/18
safety check on signs fence shafts posts	80.00	11/05/17 4/21/18
summer watchman Ron Zikes	150.00	4/22/18 8/ 2018

3. Name and mailing address of each person who performed the labor and improvements:

Name (please print)

Current Mailing Address (please print)

Dexter Schaffner

1974 NH Rt 16 Albany NH 03818

4. Name and mailing address of each person who holds and claims the subject mining claim(s) for the valuable minerals contained therein. Be sure to indicate if there is a change of address:

Name (please print)

Current Mailing Address (please print)

Dexter Schaffner

1974 NH Rt 16 Albany NH 03818

5. The undersigned testifies that on the date of 2013 -----5/20 /18, 2018, monuments required by law were erected upon the subject claim(s), and all notices required by law were posted on the subject claim(s) or copies thereof were in place, and at said date, each corner monument bore or contained

RECEIVED
 BLM AZ STATE OFFICE
 PHOENIX ARIZONA
 2018 AUG 10 P 3:11

markings sufficient to appropriately designate the corner of the claim to which it pertains and the name of the claim(s).

I hereby certify under penalty of perjury under the laws of the State of New Hampshire that the foregoing statements are true and correct:

Dexter Schaffer Date: 7/20/2018
(Signature of person responsible for above statement)

Title 18 U.S.C. 1001 and 43 U.S.C. 1212 make it a crime for any person knowingly and willfully to make to any department or agency of the United States any false, fictitious or fraudulent statements or representations as to any matter within its jurisdiction.

Notary Block

SUBSCRIBED AND SWORN TO before me, this 20th day of July 2018

By: *Kathleen Golding (Vizard)*
(Signature of Affiant)

Title: KATHLEEN M. VIZARD
Notary Public - New Hampshire
My Commission Expires May 8, 2019

My Commission Expires: _____

SEAL

INSTRUCTIONS

1. This is an optional form that may be used to satisfy the requirements for the Bureau of Land Management (BLM) under the provisions of 43 U.S.C. §1744 and 30 U.S.C. §28-28d and the regulations thereunder (43 CFR part 3835). Since local and State laws may vary, you should contact your local and State agencies where the claims are located to ensure all applicable laws and requirements are satisfied.
2. The claimant(s) must fill in the date in paragraph 1 for the applicable assessment year and the county and state where the claims are located.
3. All claim names, BLM serial numbers, legal descriptions, and original county recording information must be listed for the claims pertaining to this assessment notice.
4. The claimant(s) must complete paragraph 2 listing all labor or improvements which was performed on or did benefit the subject mining claims. The value and date of the labor or improvements must also be listed. The total amount of labor or improvements can be listed, but the total expenditure must equal at least \$100 for each claim.
5. The names and current mailing addresses of the person(s) performing the labor shall be listed in paragraph 3.
6. The name and current mailing address of each owner (claimant) of the claims shall be listed in paragraph 4. The mailing address shall be the owner's address and not the address of an agent or anyone representing the claimant. Be sure to note if there has been a change of address.
7. Paragraph 5 shall be completed to show the date it was verified that all monuments required by law were properly erected, all notices were posted, and that corners were appropriately designated for all claims listed.
8. An exact legible reproduction or duplicate (other than microfilm or other electronic media) of this affidavit or another type of affidavit of assessment work that you file or will file in the county where each claim is located, must be filed with the BLM on or before December 30 of the calendar year in which the assessment year ends. For mill or tunnel sites, a separate notice of intent to hold must be filed with the BLM on or before December 30. Requirements for filing a notice of intent to hold can be found at 43 CFR 3835.33.
9. A processing fee of \$10 for each claim listed must be remitted to the BLM along with this or any other affidavit of assessment work.

(Continued on page 4)

PHOENIX, ARIZONA
2018 AUG 30 P 3:11
RECEIVED
BLM ADJUTANT OFFICE

When Recorded, MAIL TO:

DEXTER Schaffner
1974 NH RT 16
ALBANY N.H. 03818

2018-0038448 ADL Page: 1 of 6
07/26/2018 10:42 AM
Leslie M. Hoffman
OFFICIAL RECORDS OF YAVAPAI COUNTY \$16.00
DEXTER SCHAFFNER



AFFIDAVIT of Annual Assessment Work
SEE ATTACHED MAINTENANCE FEE WAIVER

RECEIVED
BLM AZ STATE OFFICE
2018 AUG 10 P 3:11
PHOENIX, ARIZONA

DL Schaffner
1974 NH RT 16
ALBANY NH 03818

MANCHESTER NH 030


07 AUG 2018 PM 2 L



BLM!
ONE N CENTRAL AVE
PHOENIX AZ 85004
SUITE 800

RECEIVED
BLM AZ STATE OFFICE
2018 AUG 10 P 3:11
PHOENIX, ARIZONA

85004-441498



MAINTENANCE Fee waived

United States Department of the Interior
Bureau of Land Management
 DIV OF LANDS, MINRLS & ENERGY
 ONE N CENTRAL AVE
 PHOENIX, AZ 85004 -4427
 Phone: 602-417-9200

Receipt

No: 4233046

Transaction #: 4348377	
Date of Transaction: 08/13/2018	
CUSTOMER:	
DEXTER SCHAFFNER 1974 NH ROUTE 16 ALBANY, NH 03818-7414 US	

LINE #	QTY	DESCRIPTION	REMARKS	UNIT PRICE	TOTAL
1	1.00	LOCATABLE MINERALS / MINING CLAIMS- NOT NEW-UNADJUD, ONE AUTH NO. ONLY / MINING CLAIM MONEY RECEIVED CASES: AMC423148/\$30.00	POL 2018/3	- n/a -	30.00
TOTAL:					\$30.00

PAYMENT INFORMATION			
1	AMOUNT:	30.00	POSTMARKED: N/A
	TYPE:	CHECK	RECEIVED: 08/10/2018
	CHECK NO:	170	
	NAME:	SCHAFFNER, DEXTER 1974 NH ROUTE 16 ALBANY NH 03818-7414 US	

REMARKS

This receipt was generated by the automated BLM Collections and Billing System and is a paper representation of a portion of the official electronic record contained therein.

1

154

Amc 423146
424814
424815

[Handwritten signature]

Form 3830-2
(January 2017)

UNITED STATES
DEPARTMENT OF THE INTERIOR
BUREAU OF LAND MANAGEMENT
MAINTENANCE FEE WAIVER CERTIFICATION

FORM APPROVED
OMB NO. 1004-0114
Expires: January 31, 2020

SEE INSTRUCTIONS ON PAGE 2

- This small miner waiver is filed for the assessment year beginning on September 1, 2017 and ending on September 1, 2018.
- The undersigned and all related parties owned ten or fewer mining claims, mill, or tunnel sites located and maintained on Federal lands in the United States of America on September 1, 2017.
- The undersigned have performed the assessment work required by law for each mining claim listed prior to filing this waiver and understand that by filing this form, the undersigned must file an affidavit of assessment work with the Bureau of Land Management (BLM) by the December 30th following the filing of this waiver.
- The undersigned understand that if the assessment work obligation has not yet come due under 30 U.S.C. 28 (for those claims in their first assessment year only), a notice of intent to hold reciting this condition must be recorded by the December 30th following the filing of this waiver.
- The undersigned understand that mill and tunnel sites may also be listed on this waiver and be waived from payment of the maintenance fee, and that a notice of intent to hold for these sites is required to be filed with the BLM by the December 30th following the filing of this waiver.
- The undersigned understand and acknowledge that pursuant to 43 U.S.C. 1212 and 18 U.S.C. 1001, the filing or recording of a false, fictitious, or fraudulent document with the BLM may result in a fine of up to \$250,000, a prison term not to exceed five years, or both.
- The mining claims, mill or tunnel sites for which this waiver from payment of the maintenance fees is requested are:

CLAIM OR SITE NAME	BLM RECORDATION SERIAL NUMBER
1. Rusty Rod	AMC 423146
2. Rusty Rod 1	AMC 424814
3. Rusty Rod 2	AMC 424815
4.	
5.	
6.	
7.	
8.	
9.	
10.	

The owner(s) (claimants) of the above mining claims and sites are:

DEXTER SCHAFFNER
(Owner's Name - Please Print)
1974 NH RT 16
(Owner's Mailing Address)

Dexter Schaffner
(Owner's Signature)
ALBANY NH 03818
(City) (State) (Zip Code)

(Owner's Name - Please Print)
(Owner's Mailing Address)

(Owner's Signature)
(City) (State) (Zip Code)

(Owner's Name - Please Print)
(Owner's Mailing Address)

(Owner's Signature)
(City) (State) (Zip Code)

(Owner's Name - Please Print)
(Owner's Mailing Address)

(Owner's Signature)
(City) (State) (Zip Code)

ENTERED
AUG 31 2017
BY: *[Signature]*

2017 AUG 11 P 3:01
RECEIVED
BLM STATE OFFICE
PHOENIX, ARIZONA

[Handwritten initials]

11/11/11



423146

When Recorded, MAIL TO:

2017-0036744
07/20/2017 11:01:44 AM ADL
Leslie M. Hoffman
OFFICIAL RECORDS OF YAVAPAI COUNTY \$16.00
DEXTER SCHAFFNER

Page: 1 of 7 424814

Dexter Schaffner

1974 NHRT 16

ALBANY NH03818

cell 603 960 0799



AFFIDAVIT OF ANNUAL ASSESSMENT WORK
SEE ATTACH MAINTENANCE Fee Waiver

RECEIVED
CLM & STATE OFFICE
2017 AUG 11 P 3:00
PHOENIX, ARIZONA

INTERE
AUG 22 2017
BY: Ram

UNITED STATES
DEPARTMENT OF THE INTERIOR
BUREAU OF LAND MANAGEMENT

FORM APPROVED
OMB NO.: 1004-0114
Expires: January 31, 2020

AFFIDAVIT OF ANNUAL ASSESSMENT WORK

WHEN RECORDED, MAIL DOCUMENT TO:

NAME: Dexter Schaffner

ADDRESS: 1974 NH RT 16

CITY, STATE, ZIP: Albany NH 03818

FOR COUNTY RECORDER'S USE

No. of Claims 3
x \$10/claim
Total due BLM \$ 30.00

TO ALL WHOM IT MAY CONCERN:

- The undersigned certifies that at least \$100 per claim was expended for development, labor and improvements, or equivalent value added, as the annual assessment work for the assessment year ending September 1, 2017 for the following contiguous unpatented mining claim(s), located in the County of Yavapia, in the State of Azizona

BLM Serial No.	Name of Claim	Tp	Rg	Sec	Mer	County Recordation Book and Page No.	Co. Recording Date
423146	Rusty Rod	10N	5W	35		B4957P624	5/20/2013
424814	Rusty Rod 1	10N	5W	35		B4979PP171	9/03/2013
424815	Rusty Rod 2	10N	5W	35		B4979P170	9/03/2013

RECEIVED
 2017 AUG 11 P 3 06
 YAVAPIA, ARIZONA

3934738

2. Type of labor and improvements (specify what was done and give the total value for that labor and improvement to show at least \$100 for each claim). If a geological, geochemical, or geophysical survey was performed, as per 30 U.S.C. 28-1, reference the title of the report of survey, give cost and date of the survey and report, and indicate it was filed with the County Recorder:

Description of Work Performed	Value of Work Performed	Date Work Was Performed
Road Maitainance pick up public trash	280.00	1/03/2017 5/15/17
Summer Wacthman	250.00	5/30/17 8/01/17

3. Name and mailing address of each person who performed the labor and improvements:

Name (please print)
Dexter Schaffner

Current Mailing Address (please print)
1974 NH RT 16 Albany NH 03818

4. Name and mailing address of each person who holds and claims the subject mining claim(s) for the valuable minerals contained therein. Be sure to indicate if there is a change of address:

Name (please print)
Dexter Schaffner

Current Mailing Address (please print)
1974 NH RT 16 Albany NH 03818

RECEIVED
 BLM STATE OFFICE
 2017 AUG 11 P 3:06
 PHOENIX ARIZONA

5. The undersigned testifies that on the date of 2013/2015/2016 3/05, 2017, all monuments required by law were erected upon the subject claim(s), and all notices required by law were posted on the subject claim(s) or copies thereof were in place, and at said date, each corner monument bore or contained

markings sufficient to appropriately designate the corner of the claim to which it pertains and the name of the claim(s).

I hereby certify under penalty of perjury under the laws of the State of New Hampshire that the foregoing statements are true and correct:

Wette Schaeffer Date: 6/9/17
(Signature of person responsible for above statement)

Title 18 U.S.C. 1001 and 43 U.S.C. 1212 make it a crime for any person knowingly and willfully to make to any department or agency of the United States any false, fictitious or fraudulent statements or representations as to any matter within its jurisdiction.

Notary Block

SUBSCRIBED AND SWORN TO before me, this 9th day of June 2017

By: Kathleen Vizard
(Signature of Affiant)

Title: KATHLEEN M. VIZARD
Notary Public - New Hampshire
My Commission Expires May 8, 2019

My Commission Expires: _____

SEAL

INSTRUCTIONS

1. This is an optional form that may be used to satisfy the requirements for the Bureau of Land Management (BLM) under the provisions of 43 U.S.C. §1744 and 30 U.S.C. §28-28d and the regulations thereunder (43 CFR part 3835). Since local and State laws may vary, you should contact your local and State agencies where the claims are located to ensure all applicable laws and requirements are satisfied.
2. The claimant(s) must fill in the date in paragraph 1 for the applicable assessment year and the county and state where the claims are located.
3. All claim names, BLM serial numbers, legal descriptions, and original county recording information must be listed for the claims pertaining to this assessment notice.
4. The claimant(s) must complete paragraph 2 listing all labor or improvements which was performed on or did benefit the subject mining claims. The value and date of the labor or improvements must also be listed. The total amount of labor or improvements can be listed, but the total expenditure must equal at least \$100 for each claim.
5. The names and current mailing addresses of the person(s) performing the labor shall be listed in paragraph 3.
6. The name and current mailing address of each owner (claimant) of the claims shall be listed in paragraph 4. The mailing address shall be the owner's address and not the address of an agent or anyone representing the claimant. Be sure to note if there has been a change of address.
7. Paragraph 5 shall be completed to show the date it was verified that all monuments required by law were properly erected, all notices were posted, and that corners were appropriately designated for all claims listed.
8. An exact legible reproduction or duplicate (other than microfilm or other electronic media) of this affidavit or another type of affidavit of assessment work that you file or will file in the county where each claim is located, must be filed with the BLM on or before December 30 of the calendar year in which the assessment year ends. For mill or tunnel sites, a separate notice of intent to hold must be filed with the BLM on or before December 30. Requirements for filing a notice of intent to hold can be found at 43 CFR 3835.33.
9. A processing fee of \$10 for each claim listed must be remitted to the BLM along with this or any other affidavit of assessment work.

RECEIVED
BLM FIELD OFFICE
MARIETTA, ARIZONA
JUN 10 3:06

When Recorded, MAIL TO:

Dexter Schaffner

1974 NART 16

ALBANY NH 03918

MAINTENANCE Fee WAIVER CERT

RECEIVED
PLM & TITLE OFFICE
2011 AUG 11 P 3:07
PHOENIX, ARIZONA

**United States Department of the Interior
Bureau of Land Management**
DIV OF LANDS, MINRLS & ENERGY
ONE N CENTRAL AVE
PHOENIX, AZ 85004 -4427
Phone: 602-417-9200

Receipt

No: 3934738

Transaction #: 4044341	
Date of Transaction: 08/14/2017	
CUSTOMER:	
DEXTER SCHAFFNER 1974 NH ROUTE 16 ALBANY, NH 03818-7414 US	

LINE #	QTY	DESCRIPTION	REMARKS	UNIT PRICE	TOTAL
1	1.00	LOCATABLE MINERALS / MINING CLAIMS- NOT NEW-UNADJUD, ONE AUTH NO. ONLY / MINING CLAIM MONEY RECEIVED CASES: AMC423146/\$30.00	POL 2017/3 WAV	- n/a -	30.00
TOTAL:					\$30.00

PAYMENT INFORMATION			
1	AMOUNT:	30.00	POSTMARKED: N/A
	TYPE:	CHECK	RECEIVED: 08/11/2017
	CHECK NO:	133	
	NAME:	SCHAFFNER, DEXTER 1974 NH ROUTE 16 ALBANY NH 03818-7414 US	

REMARKS

This receipt was generated by the automated BLM Collections and Billing System and is a paper representation of a portion of the official electronic record contained therein.

UNITED STATES
DEPARTMENT OF THE INTERIOR
BUREAU OF LAND MANAGEMENT
MAINTENANCE FEE WAIVER CERTIFICATION

533

ADJ

FORM APPROVED
OMB NO. 1004-0114
Expires: October 31, 2016

SEE INSTRUCTIONS ON PAGE 2

423146 424814

1. This small miner waiver is filed for the assessment year beginning on September 1, 2016 and ending on September 1, 2017.
2. The undersigned and all related parties owned ten or fewer mining claims, mill, or tunnel sites located and maintained on Federal lands in the United States of America on September 1, 2016.
3. The undersigned have performed the assessment work required by law for each mining claim listed prior to filing this waiver and understand that by filing this form, the undersigned must file an affidavit of assessment work with the Bureau of Land Management (BLM) by the December 30th following the filing of this waiver.
4. The undersigned understand that if the assessment work obligation has not yet come due under 30 U.S.C. 28 (for those claims in their first assessment year only), a notice of intent to hold reciting this condition must be recorded by the December 30th following the filing of this waiver.
5. The undersigned understand that mill and tunnel sites may also be listed on this waiver and be waived from payment of the maintenance fee, and that a notice of intent to hold for these sites is required to be filed with the BLM by the December 30th following the filing of this waiver.
6. The undersigned understand and acknowledge that pursuant to 43 U.S.C. 1212 and 18 U.S.C. 1001, the filing or recording of a false, fictitious, or fraudulent document with the BLM may result in a fine of up to \$250,000, a prison term not to exceed five years, or both.
7. The mining claims, mill or tunnel sites for which this waiver from payment of the maintenance fees is requested are:

CLAIM OR SITE NAME	BLM RECORDATION SERIAL NUMBER
1. Rusty Rod	AMC 423148 ✓
2. Rusty Rod 1	AMC 424814
3. Rusty Rod 2	AMC 424815
4.	
5.	
6.	
7.	
8.	
9.	
10.	

RECEIVED
BLM AZ STATE OFFICE
2016 AUG 30 P 2:03
PHOENIX, ARIZONA

The owner(s) (claimants) of the above mining claims and sites are:

Dexter Schaffner

Dexter Schaffner

(Owner's Name - Please Print)

(Owner's Signature)

1974 NH Rt 16

Albany

NH

03818

(Owner's Mailing Address)

(City)

(State)

(Zip Code)

(Owner's Name - Please Print)

(Owner's Signature)

(Owner's Mailing Address)

(City)

(State)

(Zip Code)

(Owner's Name - Please Print)

(Owner's Signature)

(Owner's Mailing Address)

(City)

(State)

(Zip Code)

ENTERED
SEP 8 2016
BY: RE

NL
9-8
RE

(Owner's Name - Please Print)

(Owner's Signature)

(Owner's Mailing Address)

RECEIVED
BLM AZ STATE OFFICE (State) (Zip Code)

2011 AUG 30 P 2:03

(Owner's Name - Please Print)

(Owner's Signature)
PHOENIX, ARIZONA

(Owner's Mailing Address)

(City) (State) (Zip Code)

(Owner's Name - Please Print)

(Owner's Signature)

(Owner's Mailing Address)

(City) (State) (Zip Code)

(Owner's Name - Please Print)

(Owner's Signature)

(Owner's Mailing Address)

(City) (State) (Zip Code)

18 U.S.C. 1001 and 43 U.S.C. 1212 make it a crime for any person knowingly and willfully to make to any department or agency of the United States any false, fictitious or fraudulent statements or representations as to any matter within its jurisdiction.

INSTRUCTIONS

1. This certification is made under the provisions of 43 U.S.C. § 1744 and 30 U.S.C. §28-28k and the regulations thereunder (43 CFR Part 3830).
2. The claimant(s) must fill in the dates in paragraph 1 for the beginning and ending of the assessment year for which this waiver is sought.
3. The claimant(s) must fill in the date in paragraph 2 for the beginning of the assessment year for which this waiver is sought.
4. All claim and site names and BLM serial numbers must be listed for the mining claims, mill sites, and tunnel sites for which the waiver is sought.
5. All owners of the mining claims, mill sites, and tunnel sites and their addresses must be given.
6. This waiver form must be signed by all the claimants or their designated agent, in original form. If an agent is designated, a notarized designation of agent, signed by all of the claimants with proper address given, must be submitted with this waiver.
7. This form must be filed no later than September 1st for the upcoming assessment year in the BLM State Office where the mining claims or sites are recorded, or the waiver cannot be granted by the BLM. (Example: To obtain a waiver for the assessment year 2012, which begins on September 1, 2011, you must qualify for and file for a waiver no later than September 1, 2011, in the proper BLM State Office.)
8. For all mining claims which require assessment work, you must record an affidavit of labor on or before the December 30th immediately following the filing of this waiver. For all other mining claims or sites waived, you must record a notice of intent to hold on or before the December 30th immediately following the filing of this waiver.
9. Mill and tunnel sites may also be listed on this waiver and be waived from payment of the maintenance fee. A notice of intent to hold for these sites is required to be filed by the December 30th following the filing of this waiver.

FOR OFFICIAL USE ONLY

MINING CLAIMS

MC Customer Information - With Serial No. and Claim Name

ACTIVE CLAIMS

Admin State: AZ

Geo State: AZ

SCHAFFNER DEXTER L
1974 NH ROUTE 16
ALBANY, NH 03818-7414

CUSTOMER ID: 2347994

<u>Serial No.</u>	<u>Claim Name/Number</u>	<u>Lead Serial No.</u>	<u>Disposition</u>
AMC423146	RUSTY ROD	AMC423146	ACTIVE
AMC424814	RUSTY ROD 1	AMC424814	ACTIVE
AMC424815	RUSTY ROD 2	AMC424814	ACTIVE

Number of ACTIVE cases: 3

When Recorded, MAIL TO:

DEXTER SCHAFFNER
1974 N.H. RT 16
ALBANY N.H. 03818



423146
424814

AFFIDAVIT OF ANNUAL ASSESSMENT WORK

See ATTACHED MAINTENANCE Fee WAIVER

RECEIVED
BLM AZ STATE OFFICE
2016 AUG 30 P 2:03
PHOENIX, ARIZONA

UNITED STATES
DEPARTMENT OF THE INTERIOR
BUREAU OF LAND MANAGEMENT

FORM APPROVED
OMB NO.: 1004-0114
Expires:

AFFIDAVIT OF ANNUAL ASSESSMENT WORK

WHEN RECORDED, MAIL DOCUMENT TO:
NAME:

Dexter Schaffner

ADDRESS 1974 NH Rt 16

Albany NH 03818

CITY, STATE, ZIP

FOR COUNTY RECORDER'S USE

No. of Claims 3
x \$10/claim
Total due BLM \$ 30.00

TO ALL WHOM IT MAY CONCERN:

1. The undersigned certifies that at least \$100 per claim was expended for development, labor and improvements, or equivalent value added, as the annual assessment work for the assessment year ending September 1, ²⁰¹⁰ 2016 for the following contiguous unpatented mining claim(s), located in the County of Yavapai Arizona, in the State of _____.

BLM Serial No.	Name of Claim	Tp	Rg	Sec	Mer	County Recordation Book and Page No.	Date
432146 423146	Rusty Rod	10N	5W	35		B4957P624	5/20/2013
424814	Rusty Rod 1	10N	5W	35		B4979P171	9/03/2013
424815	Rusty Rod 2	10N	5W	35		B4979P170	9/03/2013

RECEIVED
BLM AZ STATE OFFICE
2016 AUG 30 P 2:03
PHOENIX, ARIZONA

See

RECEIPT # 3647684

2. Type of labor and improvements (specify what was done and give the total value for that labor and improvement to show at least \$100 for each claim). If a geological, geochemical, or geophysical survey was performed, as per 30 U.S.C. 28-1, reference the title of the report of survey, give cost and date of the survey and report, and indicate it was filed with the County Recorder:

Description of Work Performed	Value of Work Performed	Date Work Was Performed
Road Maintenance	200.00	1/6/2016-5/2016
Watchman for Summer	250.00	5/30/2016/8/01/2016

3. Name and mailing address of each person who performed the labor and improvements:

Name (please print)

Dexter Schaffner

Current Mailing Address (please print)

1974 NH RT 16 Albany NH 03818

4. Name and mailing address of each person who holds and claims the subject mining claim(s) for the valuable minerals contained therein. Be sure to indicate if there is a change of address:

Name (please print)

Dexter Schaffner

Current Mailing Address (please print)

1974 NH RT 16 Albany NH 038189/03/13

RECEIVED
 BLM AZ STATE OFFICE
 2015 AUG 30 P 2:03
 PHOENIX, ARIZONA

5. The undersigned testifies that on the date of 9/03 /2013 6/15/2015 3/13/16, 20 , all monuments required by law were erected upon the subject claim(s), and all notices required by law were posted on the subject claim(s) or copies thereof were in place, and at said date, each corner monument bore or contained

markings sufficient to appropriately designate the corner of the claim to which it pertains and the name of the claim(s).

I hereby certify under penalty of perjury under the laws of the State of New Hampshire that the foregoing statements are true and correct:

Dexter Schaffner Date: 7/25/16
(Signature of person responsible for above statement)

Title 18 U.S.C. 1001 and 43 U.S.C. 1212 make it a crime for any person knowingly and willfully to make to any department or agency of the United States any false, fictitious or fraudulent statements or representations as to any matter within its jurisdiction.

Notary Block

SUBSCRIBED AND SWORN TO before me, this 25th day of July 2016

By: Kathleen Vizard
(Signature of Affiant)

Title: KATHLEEN M. VIZARD
Notary Public - New Hampshire
My Commission Expires May 8, 2019

My Commission Expires: _____

SEAL

INSTRUCTIONS

RECEIVED
BLM AZ STATE OFFICE
2016 AUG 30 P 2:03
PHOENIX, ARIZONA

1. This is an optional form that may be used to satisfy the requirements for the Bureau of Land Management (BLM) under the provisions of 43 U.S.C. §1744 and 30 U.S.C. §28-28d and the regulations thereunder (43 CFR part 3835). Since local and State laws may vary, you should contact your local and State agencies where the claims are located to ensure all applicable laws and requirements are satisfied.
2. The claimant(s) must fill in the date in paragraph 1 for the applicable assessment year and the county and state where the claims are located.
3. All claim names, BLM serial numbers, legal descriptions, and original county recording information must be listed for the claims pertaining to this assessment notice.
4. The claimant(s) must complete paragraph 2 listing all labor or improvements which was performed on or did benefit the subject mining claims. The value and date of the labor or improvements must also be listed. The total amount of labor or improvements can be listed, but the total expenditure must equal at least \$100 for each claim.
5. The names and current mailing addresses of the person(s) performing the labor shall be listed in paragraph 3.
6. The name and current mailing address of each owner (claimant) of the claims shall be listed in paragraph 4. The mailing address shall be the owner's address and not the address of an agent or anyone representing the claimant. Be sure to note if there has been a change of address.
7. Paragraph 5 shall be completed to show the date it was verified that all monuments required by law were properly erected, all notices were posted, and that corners were appropriately designated for all claims listed.
8. An exact legible reproduction or duplicate (other than microfilm or other electronic media) of this affidavit or another type of affidavit of assessment work that you file or will file in the county where each claim is located, must be filed with the BLM on or before December 30 of the calendar year in which the assessment year ends. For mill or tunnel sites, a separate notice of intent to hold must be filed with the BLM on or before December 30. Requirements for filing a notice of intent to hold can be found at 43 CFR 3835.33.
9. A processing fee of \$10 for each claim listed must be remitted to the BLM along with this or any other affidavit of assessment work.

Dexter Schaffner
1974 NH RT 16 ALBANY NH
Assessment Fee • 03818

MANCHESTER, NH 030

26 AUG 2016 PH2 L



BUREAU OF LAND MANAGEMENT

ONE NORTH CENTRAL AVE

Suite 800

PHX AZ 85004 4427

RECEIVED
BLM AZ STATE OFFICE
2016 AUG 30 P 2:03
PHOENIX, ARIZONA

85004-442700



United States Department of the Interior
Bureau of Land Management
 DIV OF LANDS, MINRLS & ENERGY
 ONE N CENTRAL AVE
 PHOENIX, AZ 85004 -4427
 Phone: 602-417-9200

Receipt

No: 3647684

Transaction #: 3751673	
Date of Transaction: 08/31/2016	
CUSTOMER:	
DEXTER SCHAFFNER 1974 NH ROUTE 16 ALBANY, NH 03818-7414 US	

LINE #	QTY	DESCRIPTION	REMARKS	UNIT PRICE	TOTAL
1	1.00	LOCATABLE MINERALS / MINING CLAIMS-NOT NEW-UNADJUD, ONE AUTH NO. ONLY / MINING CLAIM MONEY RECEIVED CASES: AMC432146/\$30.00	WAIVER 2017 - 3 / POL 2016 - 3	- n/a -	30.00
TOTAL:					\$30.00

PAYMENT INFORMATION					
1	AMOUNT:	30.00	POSTMARKED:	08/26/2016	
	TYPE:	CHECK	RECEIVED:	08/30/2016	
	CHECK NO:	122			
	NAME:	SCHAFFNER, DEXTER 1974 NH ROUTE 16 ALBANY NH 03818-7414 US			

REMARKS

This receipt was generated by the automated BLM Collections and Billing System and is a paper representation of a portion of the official electronic record contained therein.

ENTERED
 SEP - 8 2016
 BY: *[Signature]*

UNITED STATES
DEPARTMENT OF THE INTERIOR
BUREAU OF LAND MANAGEMENT

MAINTENANCE FEE WAIVER CERTIFICATION

Amc 424814
423146

026

FORM APPROVED
OMB NO. 1004-0114
Expires: October 31, 2016

SEE INSTRUCTIONS ON PAGE 2

- This small miner waiver is filed for the assessment year beginning on September 1, 2014 and ending on September 1, 2015.
- The undersigned and all related parties owned ten or fewer mining claims, mill, or tunnel sites located and maintained on Federal lands in the United States of America on September 1, 2014.
- The undersigned have performed the assessment work required by law for each mining claim listed prior to filing this waiver and understand that by filing this form, the undersigned must file an affidavit of assessment work with the Bureau of Land Management (BLM) by the December 30th following the filing of this waiver.
- The undersigned understand that if the assessment work obligation has not yet come due under 30 U.S.C. 28 (for those claims in their first assessment year only), a notice of intent to hold reciting this condition must be recorded by the December 30th following the filing of this waiver.
- The undersigned understand that mill and tunnel sites may also be listed on this waiver and be waived from payment of the maintenance fee, and that a notice of intent to hold for these sites is required to be filed with the BLM by the December 30th following the filing of this waiver.
- The undersigned understand and acknowledge that pursuant to 43 U.S.C. 1212 and 18 U.S.C. 1001, the filing or recording of a false, fictitious, or fraudulent document with the BLM may result in a fine of up to \$250,000, a prison term not to exceed five years, or both.
- The mining claims, mill or tunnel sites for which this waiver from payment of the maintenance fees is requested are:

CLAIM OR SITE NAME	BLM RECORDATION SERIAL NUMBER
1. RUSTY ROD 1	AMC 424814
2. RUSTY ROD 2	AMC 424815
3. RUSTY ROD	AMC 423146
4.	
5.	
6.	
7.	
8.	
9.	
10.	

The owner(s) (claimants) of the above mining claims and sites are:

Dexter Schaffner
(Owner's Name - Please Print)
1974 NH RT 16
(Owner's Mailing Address)

Dexter Schaffner
(Owner's Signature)
ALBANY NH 03318
(City) (State) (Zip Code)

(Owner's Name - Please Print)

(Owner's Mailing Address)

(Owner's Signature)

(City) (State) (Zip Code)

(Owner's Name - Please Print)

(Owner's Mailing Address)

(Owner's Signature)

(City) (State) (Zip Code)

(Owner's Name - Please Print)

(Owner's Mailing Address)

(Owner's Signature)

(City) (State) (Zip Code)

ENTERED
APR 29 2014
BY: AM

RECEIVED
BLM STATE OFFICE
PHOENIX, ARIZONA
2014 APR 28 P 2:08

DEXTER SCHAFFNER
1974 NH RT 16
ALBANY NH 03818



Check here if this is a change of address.

Telephone: 603 960 0799

E-mail address: DEXTER.COLD@Yahoo

AFFIDAVIT OF PERFORMANCE OF ANNUAL WORK

1. State of Arizona, County of YAVAPAI ss:

2. I (Name) Dexter Schaffner

3. Reside at (Address) 1974 NH RT 16

City ALBANY County CARROLL

State NH Zip 03818 being duly sworn, depose and say that I am a citizen of the United States, more than eighteen years of age, and that all of the facts set forth in this affidavit, subject to the provisions and penalties of 18 U.S.C. 1001 pertaining to the filing of false, fictitious, or fraudulent statements with the United States, are true and correct according to the best of my knowledge, information and belief.

4. Owner's name and address (If not shown in Items 1-3 above), _____

5. That I am personally acquainted with the mining claim(s). The work and improvements were made by and at the expense of the owner(s) of said claim(s). Said contiguous group of claims, listed on this document, are situated in the

(optional) Mining District; YAVAPAI County, Arizona.

RECEIVED
LM AZ STATE OFFICE
2014 APR 28 P 2:08
PHOENIX, ARIZONA
BLM
Date
Stamp

Line No.	AMC NUMBER	CLAIM/SITE NAME	COUNTY RECORDER DATA (If available)	TWP	RNG	SEC
1	423146	RUSTY ROD	L	10N	5W	35
2	424814	RUSTY ROD 1		10N	5W	35
3	424815	RUSTY ROD 2		10N	5W	35
4						
5						
6						

See ATTACHED WAIVER

* DEXTER SCHAFFNER

APR 29 2014
LM

United States Department of the Interior
Bureau of Land Management
 LANDS/RECREATION & PLANNING
 ONE N CENTRAL AVE
 PHOENIX, AZ 85004 -2203
 Phone: 602-417-9200

Receipt

No: 3019140

Transaction #: 3109258	
Date of Transaction: 04/28/2014	
CUSTOMER:	
DEXTER SCHAFFNER 1974 NH ROUTE 16 ALBANY, NH 03818-7414 US	

LINE #	QTY	DESCRIPTION	REMARKS	UNIT PRICE	TOTAL
1	1.00	LOCATABLE MINERALS / MINING CLAIMS- NOT NEW-UNADJUD, ONE AUTH NO. ONLY / MINING CLAIM MONEY RECEIVED CASES: AMC423146/\$30.00	POL 2014/3 WAV	- n/a -	30.00
TOTAL:					\$30.00

PAYMENT INFORMATION			
NOTE: Items will appear on credit card statement as "Bureau of Land Mgmt CO".			
1	AMOUNT:	30.00	POSTMARKED: N/A
	TYPE:	CREDIT CARD	RECEIVED: 04/28/2014
	NAME:	SCHAFFNER, DEXTER 1974 NH ROUTE 16 ALBANY NH 03818-7414 US	
	CARD NO:	XXXXXXXXXXXX3397	AUTH CODE: 981898
	NAME ON CARD:	DEXTER SCHAFFNER JR	
	EXPIRES:	09/2016	
	SIGNATURE:		

REMARKS

This receipt was generated by the automated BLM Collections and Billing System and is a paper representation of a portion of the official electronic record contained therein.

UNITED STATES
DEPARTMENT OF THE INTERIOR
BUREAU OF LAND MANAGEMENT

MAINTENANCE FEE WAIVER CERTIFICATION

266

AG

FORM APPROVED
OMB NO. 1004-0114
Expires: August 31, 2013

SEE INSTRUCTIONS ON PAGE 2

AMC 423146

1. This small miner waiver is filed for the assessment year beginning on September 1, 2013 and ending on September 1, 2014.
2. The undersigned and all related parties owned ten or fewer mining claims, mill, or tunnel sites located and maintained on Federal lands in the United States of America on September 1, 2013.
3. The undersigned have performed the assessment work required by law for each mining claim listed prior to filing this waiver and understand that by filing this form, an affidavit of assessment work must be recorded by the December 30th following the filing of this waiver.
4. The undersigned understand that if the assessment work obligation has not yet come due under 30 U.S.C. 28 (for those claims in their first assessment year only), a notice of intent to hold reciting this condition must be recorded by the December 30th following the filing of this waiver.
5. The undersigned understand that mill and tunnel sites may also be listed upon this waiver and be waived from payment of the maintenance fee, and that a notice of intent to hold for these sites is required to be recorded by the December 30th immediately following the filing of this waiver.
6. The undersigned understand and acknowledge that pursuant to 43 U.S.C. 1212 and 18 U.S.C. 1001, the filing or recording of a false, fictitious, or fraudulent document with the Bureau of Land Management may result in a fine of up to \$250,000, a prison term not to exceed five years, or both.
7. The mining claims, mill or tunnel sites for which this waiver from payment of the maintenance fees is requested are:

CLAIM OR SITE NAME	BLM RECORDATION SERIAL NUMBER
1. RUSTY ROD	✓ AMC 423146
2.	
3.	
4.	
5.	
6.	
7.	
8.	
9.	
10.	

The owner(s) (claimants) of the above mining claims and sites are:

DEXTER SCHAFFNER ✓
 (Owner's Name - Please Print)
 1974 NH RT 16
 (Street or P.O. Box)
 ALBANY NH 03818
 (City) (State) (Zip Code)

Dexter Schaffner
 (Owner's Signature)

 (Owner's Name - Please Print)

 (Street or P.O. Box)

 (City) (State) (Zip Code)

 (Owner's Signature)

 (Owner's Name - Please Print)

 (Street or P.O. Box)

 (City) (State) (Zip Code)

 (Owner's Signature)

PHOENIX, ARIZONA
 2013 AUG 13 A 10:21
 RECEIVED
 BLM AZ STATE OFFICE

ENTERED
 SEP 18 2013
 BY: PB

(Owner's Name - Please Print)	(Owner's Signature)		
(Street or P.O. Box)	(City)	(State)	(Zip Code)
(Owner's Name - Please Print)	(Owner's Signature)		
(Street or P.O. Box)	(City)	(State)	(Zip Code)
(Owner's Name - Please Print)	(Owner's Signature)		
(Street or P.O. Box)	(City)	(State)	(Zip Code)
(Owner's Name - Please Print)	(Owner's Signature)		
(Street or P.O. Box)	(City)	(State)	(Zip Code)

Title 18 U.S.C. Section 1001 and Title 43 U.S.C. Section 1212 makes it a crime for any person knowingly and willfully to make to any department or agency of the United States any false, fictitious or fraudulent statements or representations as to any matter within its jurisdiction.

INSTRUCTIONS

1. This certification is made under the provisions of §1744 of Title 43 and § 28-28k of Title 30 of the United States Code; and the regulations thereunder (43 CFR Part 3830).
2. The claimant(s) must fill in the dates in paragraph 1 for the beginning and ending of the assessment year for which this waiver is sought.
3. The claimant(s) must fill in the date in paragraph 2 for the beginning of the assessment year for which this waiver is sought.
4. All claim and site names and Bureau of Land Management (BLM) serial numbers must be listed for the mining claims, mill sites, and tunnel sites for which the waiver is sought.
5. All owners of the mining claims, mill sites, and tunnel sites and their addresses must be given.
6. This waiver form must be signed by all the claimants or their designated agent, in original form. If an agent is designated, a notarized designation of agent, signed by all of the claimants with proper address given, must be submitted with this waiver.
7. This form must be filed no later than September 1st for the upcoming assessment year in the BLM State Office where the mining claims or sites are recorded, or the waiver cannot be granted by the BLM. (Example: To obtain a waiver for the assessment year 2012, which begins on September 1, 2011, you must qualify for and file for a waiver no later than September 1, 2011, in the proper BLM State Office.)
8. For all mining claims which require assessment work, you must record an affidavit of labor on or before the December 30th immediately following the filing of this waiver. For all other mining claims or sites waived, you must record a notice of intent to hold on or before the December 30th immediately following the filing of this waiver.
9. Mill and tunnel sites may also be listed upon this waiver and be waived from payment of the maintenance fee. A notice of intent to hold for these sites is required to be filed by the December 30th following the filing of this waiver.

ARIZONA

FOR OFFICIAL USE ONLY

2013 AUG 13 A 10:21

RECEIVED

BLM AZ STATE OFFICE



NOTICE OF INTENTION TO HOLD MINING CLAIMS/SITES

When Recorded Return Document to:

DEXTER SCHAFFNER
1974 N.H. RT 16
ALBANY NEW HAMPSHIRE
03818

RECEIVED
 BLM AZ STATE OFFICE
 PHOENIX, ARIZONA
 2013 AUG 13 A 10:21
 BLM
 Date
 Stamp

Check here if this is a change of address.

Telephone: 603 960 0799

E-mail Address _____

I (We) intend to hold the claims(s) and/or site(s) listed below for the calendar year 2013¹⁴, and I (We) have filed or will file a Notice of Intent to Hold in the county where the claim (s) is located.

Reason for filing a Notice of Intent to Hold instead of an assessment work filing (check one):

- Maintenance fee was paid to maintain claim(s) during this assessment year.
- Mill or tunnel sites.
- Claim(s) was located during the current assessment year.
- BLM has deferred assessment work (attach copy of decision granting deferment, or pending petition for deferment including date petition was filed.)

Line No.	AMC NUMBER	CLAIM/SITE NAME	COUNTY RECORDER DATA (If available)	TWP	RNG	SEC
1	423146	RUSTY ROD	B4957 P624	10N	5W	35
2						
3						
4						
5						
6						
7						
8						
9						
10						

Form: MCF110

Revised Jan 2006

Page 1 of 2

ENTERED
 SEP 03 2013
 BY: AT

BLM Date Stamp	2013 AUG 13 A 10: 23
----------------------	-------------------------

RECEIVED
BLM AZ STATE OFFICE

PHOENIX, ARIZONA

1. State of Arizona, County of YAVAPAI
2. I (Name) DEXTER SCHAFFNER
3. Reside at (Address) 1974 NH RT 16

City ALBANY County CARROLL State NH Zip 03818 being duly sworn, depose and say that I am a citizen of the United States, more than eighteen years of age, that all of the facts set forth in this notice, subject to the provisions and penalties of 18 U.S.C. 1001 pertaining to the filing of false, fictitious, or fraudulent statements with the United States, are true and correct according to the best of my knowledge, information and belief.

4. Owner's name and address (If not shown in Items 1-3 above). _____


5. Dated: 7/29/13 Signature: Dexter Schaffner

Bureau of Land Management
Arizona State Office
www.az.blm.gov

No. of Claims:	<u>1</u>	x \$10 =	<u>10.00</u>
Check No:	<u>CC</u>	Init.	<u>ESG</u>
Receipt No.:	<u>2853896</u>		
For BLM Use Only			

AMANDA J. FITZGERALD
NOTARY PUBLIC, STATE OF MAINE
MY COMMISSION EXPIRES OCT. 7, 2013

SEAL



United States Department of the Interior
Bureau of Land Management
 LANDS/RECREATION & PLANNING
 ONE N CENTRAL AVE
 PHOENIX, AZ 85004 -2203
 Phone: 602-417-9200

Receipt

No: 2853896

Transaction #: 2939672		ENTERED INTO COMPUTER
Date of Transaction: 08/13/2013		
CUSTOMER:		
DEXTER SCHAFFNER 1974 NH ROUTE 16 ALBANY, NH 03818-7414 US		

LINE #	QTY	DESCRIPTION	REMARKS	UNIT PRICE	TOTAL
1	1.00	LOCATABLE MINERALS / MINING CLAIMS-NOT NEW-UNADJUD, ONE AUTH NO. ONLY / MINING CLAIM MONEY RECEIVED CASES: AMC423146/\$10.00	2014 WAIVER&2013 NOI (1)	- n/a -	10.00
TOTAL:					\$10.00

PAYMENT INFORMATION			
NOTE: Items will appear on credit card statement as "Bureau of Land Mgmt CO".			
1	AMOUNT:	10.00	POSTMARKED: N/A
	TYPE:	CREDIT CARD	RECEIVED: 08/13/2013
	NAME:	SCHAFFNER, DEXTER 1974 NH ROUTE 16 ALBANY NH 03818-7414 US	
	CARD NO:	XXXXXXXXXXXX3397	AUTH CODE: 403075
	NAME ON CARD:	DEXTER SCHAFFNER JR	
	EXPIRES:	02/2014	
	SIGNATURE:		

REMARKS

This receipt was generated by the automated BLM Collections and Billing System and is a paper representation of a portion of the official electronic record contained therein.

NOTICE!!

These documents have been scanned!

Do not place un-scanned documents beneath this notice!

Do not remove this notice from this file!

GPO Jacket No. 560-102
Print Order 61540
Rise Business Services, LLC
Job=AZ15 5/13/2019



Box Number= AZ15040



Claim Begin-End: AMC423146-AMC423146

6 Location Notices-Amendments and Supporting Documents



AZ15040-20 AMC422569-AMC423150

DEPARTMENT OF THE INTERIOR
BUREAU OF LAND MANAGEMENT
MINING CLAIMS
(LIVE) Serial Register Page

Run Date/Time: 06/13/2013 09:11 AM

Page 1 of 1

01 05-10-1872;017STAT0091;30USC26,28,34
Case Type 384101: LODE CLAIM
Claim Name: RUSTY ROD
Commodity :
Case Disposition: ACTIVE
Required Maintenance Fee: \$140.00

Total Acres
20.660

Serial Number
AMC423146
Lead File Number
AMC423146

Name & Address			Int Rel
SCHAFFNER DEXTER L	1974 NH ROUTE 16	ALBANY, NH 03818-7414	CLAIMANT

Mer Twp	Rng	Sec	Quadrant	District/Field Office	County
14	0100N	0050W	035 SW	HASSAYAMPA FO	YAVAPAI

Act Date	Code	Action	Action Remarks	Receipt Number
05/15/2013	403	LOCATION DATE		
05/21/2013	395	RECORDATION NOTICE RECD	1	2797241
05/21/2013	484	LOCATION YEAR / MAINTENANCE	2013;\$140	2797241
05/21/2013	501	ACCT ADV IN LEAD FILE	AMC423146;	
05/20/2013	404	COUNTY RECORDATION	20130028916	

Line Nr Remarks

New Customer Screen

System ID:

Proprietor Number: **2347994**

1 - New ID
ENTERED INTO COMPUTER

Proprietor Name:

JUN 11 2013 *PB*

Category:

Address:

City:

State:

Zip:

Customer details successfully Inserted for Customer Id 2347994

MINING CLAIM STATUS REPORT

DATA ENTERED JUN 11 2013 PB

MTP Checked by AC
GEO Checked by AC

LEAD SERIAL NUMBER AMC 423146 thru AMC _____

OF CLAIMS & TYPE

1 LODE
_____ PLACER
_____ ASSOCIATION PLACER
_____ MILL SITE
_____ TUNNEL SITE

CHARGES

Location Fee @ \$34 = \$ 34
Processing Fee @ \$15 = \$ 15
Maintenance Fee @ \$140 = \$ 140
Overage (+) \$ _____
Shortage (-) \$ _____
Other Fees \$ _____
TOTAL \$ 189

TOTAL CLAIM ACREAGE? 20

OF LOCATORS? 1

DOCUMENTS RECEIVED VIA -

Over-the-Counter () Mail ()

TIMELY FILED?

Yes (X) No ()

LEGAL DESCRIPTION -

T 10N R 05W SEC 035
T _____ R _____ SEC _____
T _____ R _____ SEC _____
T _____ R _____ SEC _____

BLM (X) FOREST SERVICE () _____ SUBJ TO PL 359: Yes () No ()

WILDERNESS AREA: No () Yes () _____

SPLIT ESTATE - N/A () SX () PX () SRHA () OTHER () _____

Proper Notice Filed if Located on SHRA Lands? N/A () Yes () No ()

RECONVEYED MINERALS ON BLM LANDS REQUIRE OPENING ORDERS FROM 1944 TO 1993 -

Open to Entry on: _____ N/A ()

COMMENTS/STATUS - VOID () PARTIALLY VOID () PVT MINERALS () WITHDRAWN LANDS ()

OTHER () _____

Claimant acknowledges that portions of the following claims(s) site(s) may be void or voidable.

Printed Name of Claimant _____ Signature of Claimant _____

***** FINAL ADJUDICATION *****

DATE 7/3/13 INITIALS AT

1974 NH RT '6
ALBANY NH 03818



LOCATION NOTICE FOR LODE MINING CLAIM

NOTICE IS HEREBY GIVEN that the Rusty Rod lode mining claim has been located

by Dexter Leroy Schaffner whose current mailing

address is 1974 NH RT 16

ALBANY NH 03818

BLM
Date
Stamp

PHOENIX, AZ

2013 MAY 21 A 9:55

RECEIVED
B.L.M. AZ STATE OFFICE

1- New ID
ENTERED INTO COMPUTER

JUN 11 2013 PB

The general course of this claim is NORTH EAST & SOUTH WEST and it is situated in YAVAPAI County, Arizona. This claim is 1500 feet in length and 600 feet in width. This claim runs from the location monument on which this location notice is posted approximately 1500 feet in a N.E direction to the N.W end line and 600 feet in a SE direction to the N.W end line. This claim is marked by six monuments, one at each corner and one at the center of each end line of the claim.

The location monument on which this notice is posted is situated within Section 35, Township 10 A, Range 5 W, Gila Salt River Base and Meridian, Arizona and this claim encompasses portions of the following quarter section (s), section (s), Township (s) and Range (s) 35 section township
10 N Range 5 W
Gila Salt River Base and Meridian, Arizona.

The locality of this claim with reference to some natural object or permanent monument and additional information (if any) concerning its locality are as follows: 600 Feet N.E. FROM THE CORNER
Section 35, Intersection with sections 35, 34, 3
and 2

DATED AND POSTED on the ground this 15th day of MAY, 2013.

LOCATOR (s) Dexter Schaffner
Dexter L Schaffner JR

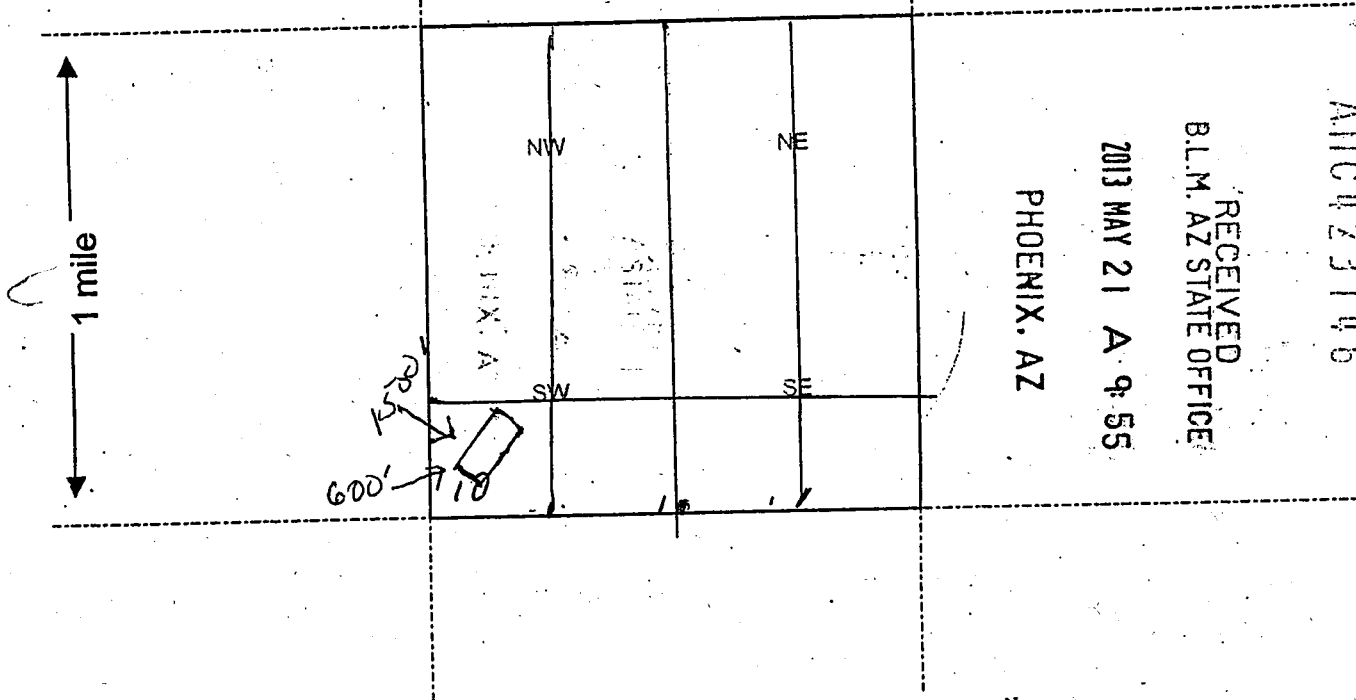
AMC 423146

MINING CLAIM MAP

Lode () Placer ()

RECORDERS MEMO: LEGIBILITY
QUESTIONABLE FOR GOOD REPRODUCTION

1 mile



PHOENIX, AZ

RECEIVED
B.L.M. AZ STATE OFFICE
2013 MAY 21 A 9:55

Scale : 1" = 2000 feet



- The above map depicts the Rusty Rod mining claim, which is located in Section (s) 35, Township 10 N, Range 5 W, Gila and Salt River Base and Meridian, YAVAPAI County, Arizona.
- The type of corner and location monuments used are as follows: 4"X4" wooden post Extending 4" Above the Ground.
- The bearings and distances in degrees and feet between claim corners are as depicted on the map.

Form MCF100a
Revised July 2005

This form is available from the Arizona Department of Mines & Mineral Resources and may be reproduced.

Input Parameters for Geographic Report with Land

System Id = CR

Admin State = AZ

Geo State =

Casetype Begins With

Case Disp Txt = AUTHORIZED, CANCELLED, EXPIRED, PENDING, REJECTED, RELINQUISHED, VOID, WITHDRAWN

Mer Twp Rng = 14 0100N 0050W

Section = 035, 999

Mtrs =

Commodity =

Commodity Txt =

Pending Org =

Pend Org Decode =

Total Rows Returned: 3

RUN TIME: 09:38 AM

Adm State: AZ

UNITED STATES DEPARTMENT OF INTERIOR
BUREAU OF LAND MANAGEMENT
GEOGRAPHIC REPORT WITH LAND
Sorted by Meridian Township Range

RUN DATE: 05/21/2013
Page 1 of 1

Serial Number: AZA 034421

Total Case Acres: 1.000

<u>Casetype</u>	<u>Case Disp</u>	14	0100N	0050W	<u>Sect</u>	<u>Sur Typ</u>	<u>Sur Num</u>	<u>Suff</u>	<u>Subdivision</u>	<u>Act Pend</u>
380913	EXPIRED				035	FF			NW¼	

Serial Number: AZA 034422

Total Case Acres: 1.000

<u>Casetype</u>	<u>Case Disp</u>	14	0100N	0050W	<u>Sect</u>	<u>Sur Typ</u>	<u>Sur Num</u>	<u>Suff</u>	<u>Subdivision</u>	<u>Act Pend</u>
380913	EXPIRED				035	ALIQ			E2;	

Serial Number: AZA 035908

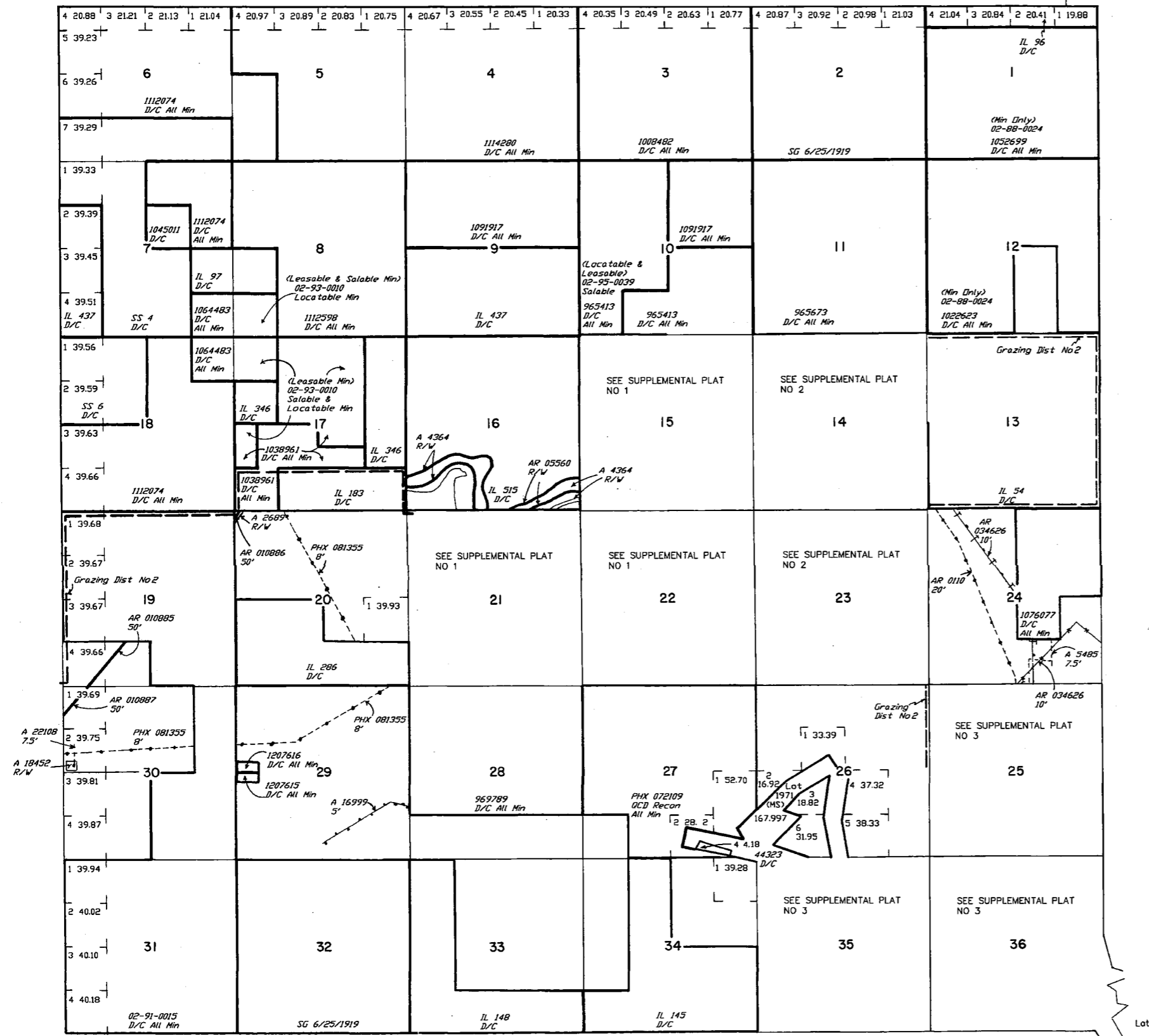
Total Case Acres: 1.000

<u>Casetype</u>	<u>Case Disp</u>	14	0100N	0050W	<u>Sect</u>	<u>Sur Typ</u>	<u>Sur Num</u>	<u>Suff</u>	<u>Subdivision</u>	<u>Act Pend</u>
380913	PENDING				035	ALIQ			W2NW;	

TOWNSHIP 10 NORTH ANGE 5 WEST OF THE GILA AND SALT RIVER MERIDIAN, ARIZONA

YAVAPAI COUNTY

STATUS OF PUBLIC DOMAIN
LAND AND MINERAL TITLES

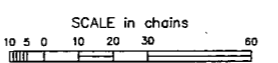


INDEX TO SEGREGATED TRACTS

RESURVEY TRACT NO	ORIGINAL SURVEY			
	T	R	SEC	SUBDIVISION

FOR ORDERS AFFECTING DISPOSAL OR USE OF UNIDENTIFIED LANDS WITHDRAWN FOR CLASSIFICATION, MINERALS, WATER AND/OR OTHER PUBLIC PURPOSES, REFER TO INDEX OF MISCELLANEOUS DOCUMENTS.

DIST NO 2
MDS 301 NE
302 SW
303 SE



WARNING STATEMENT
This plot is the Bureau's Record of Title, and should be used only as a graphic display of the township survey data. Records hereon do not reflect title changes which may have been affected by lateral movements of rivers or other bodies of water. Refer to the cadastral surveys for official survey information.

Lot Long 34°09'29"N
112°43'30"W

CURRENT TO	MM	T 10 N R 5 W
1-28-2004	PV	

TOWNSHIP 10 NORTH RANGE 5 WEST OF THE GILA AND SALT RIVER MERIDIAN, ARIZONA

YAVAPAI COUNTY

STATUS OF PUBLIC DOMAIN
LAND AND MINERAL TITLES

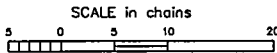
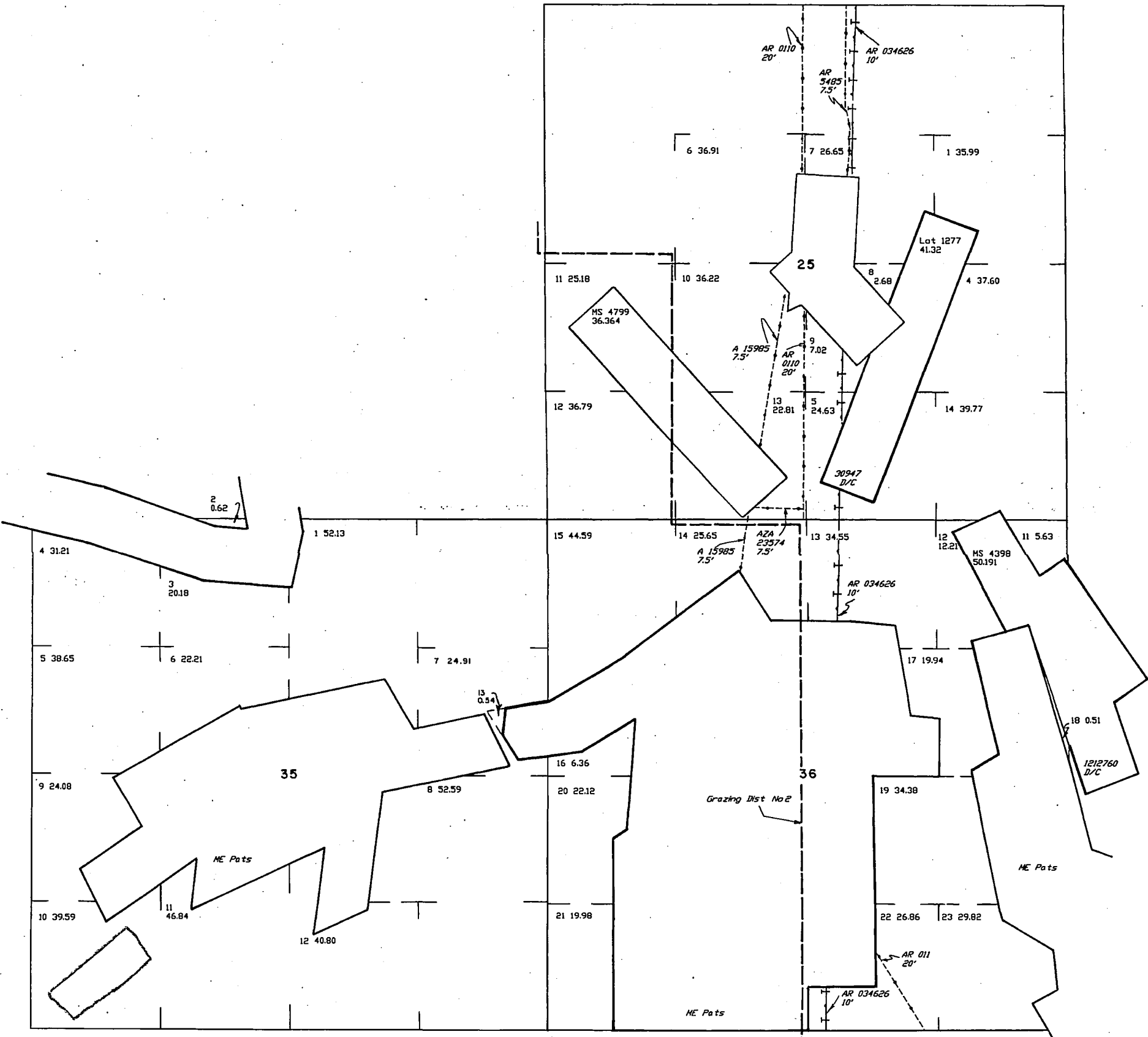
MTP
SUPPL SECS 25,35,36

INDEX TO SEGREGATED TRACTS				
RESURVEY TRACT NO	ORIGINAL SURVEY			
	T	R	SEC	SUBDIVISION

FOR ORDERS AFFECTING DISPOSAL OR USE OF
UNIDENTIFIED LANDS WITHDRAWN FOR CLASSIFICATION,
MINERALS, WATER AND/OR OTHER PUBLIC PURPOSES,
REFER TO INDEX OF MISCELLANEOUS DOCUMENTS.

DIST NO 2

MDS 303 SE



WARNING STATEMENT
This plat is the Bureau's Record of Title, and should be used only as a graphic display of the township survey data. Records hereon do not reflect title changes which may have been effected by lateral movements of rivers or other bodies of water. Refer to the cadastral surveys for official survey information.

CURRENT TO	BT	T 10 N R 5 W
10-30-2003	PV	

NO 3